

Fig. A1 Index map showing the location of stratigraphic sections studied. Topographic maps “Omagari” and “Honjo” (1:50,000 in scale) published by the Geospatial Information Authority of Japan.

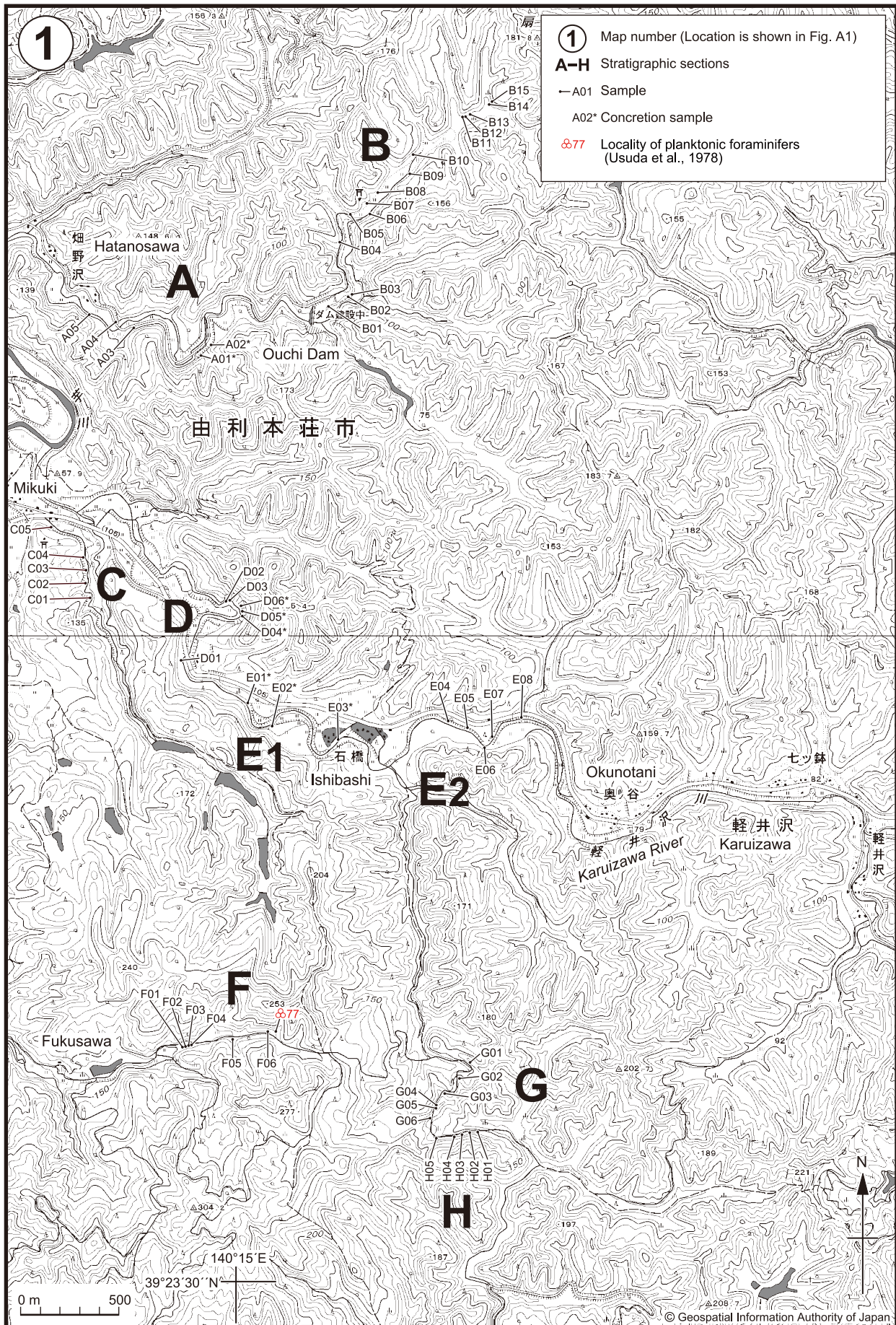


Fig. A2 Map showing the locations of samples in the stratigraphic sections A-H. Topographic maps "Akutono" and "Yasawagi" (1:25,000 in scale) published by the Geospatial Information Authority of Japan.

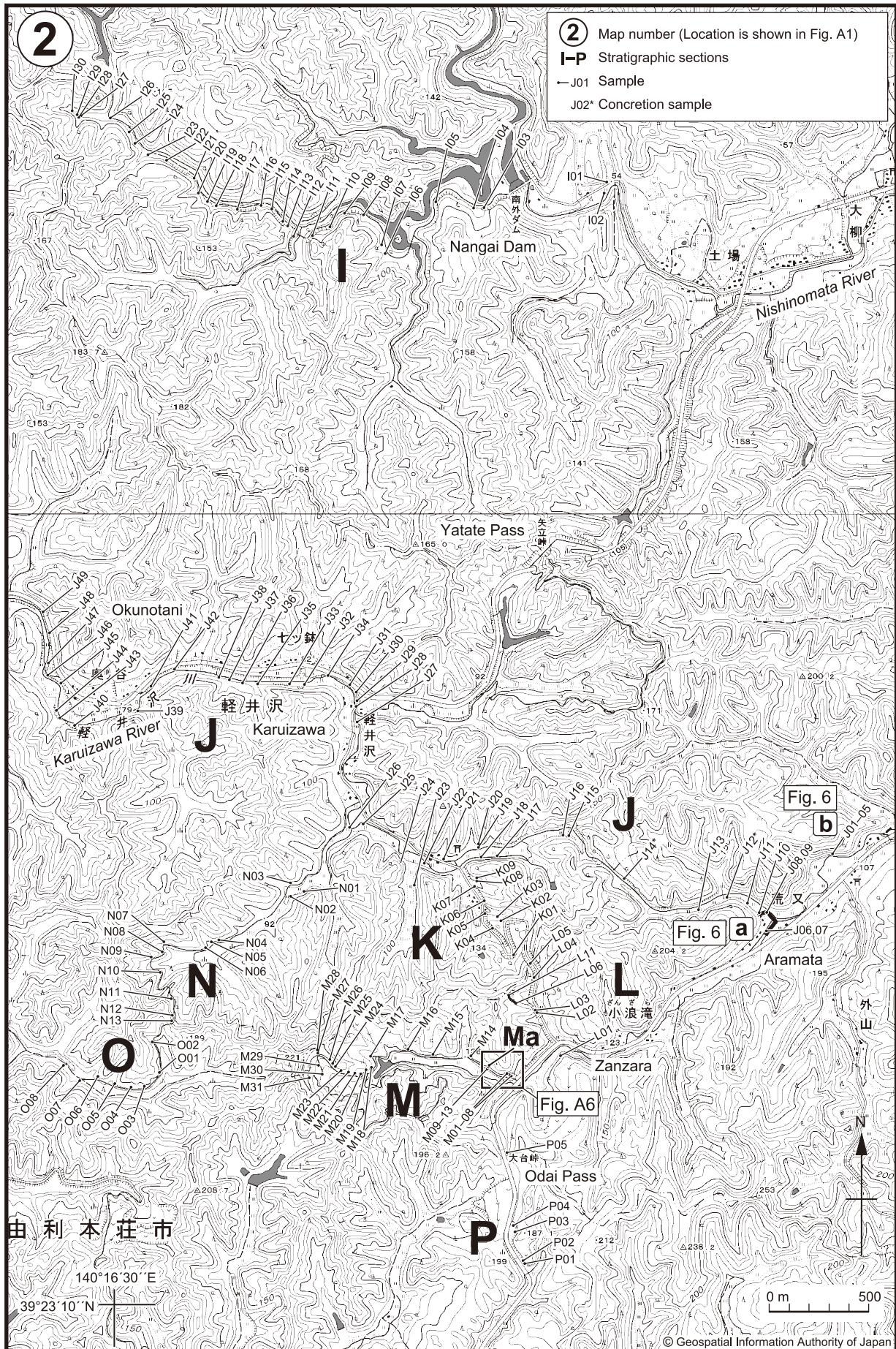


Fig. A3 Map showing the locations of samples in the stratigraphic sections I-P. Topographic maps “Akutono” and “Yasawagi” (1:25,000 in scale) published by the Geospatial Information Authority of Japan.

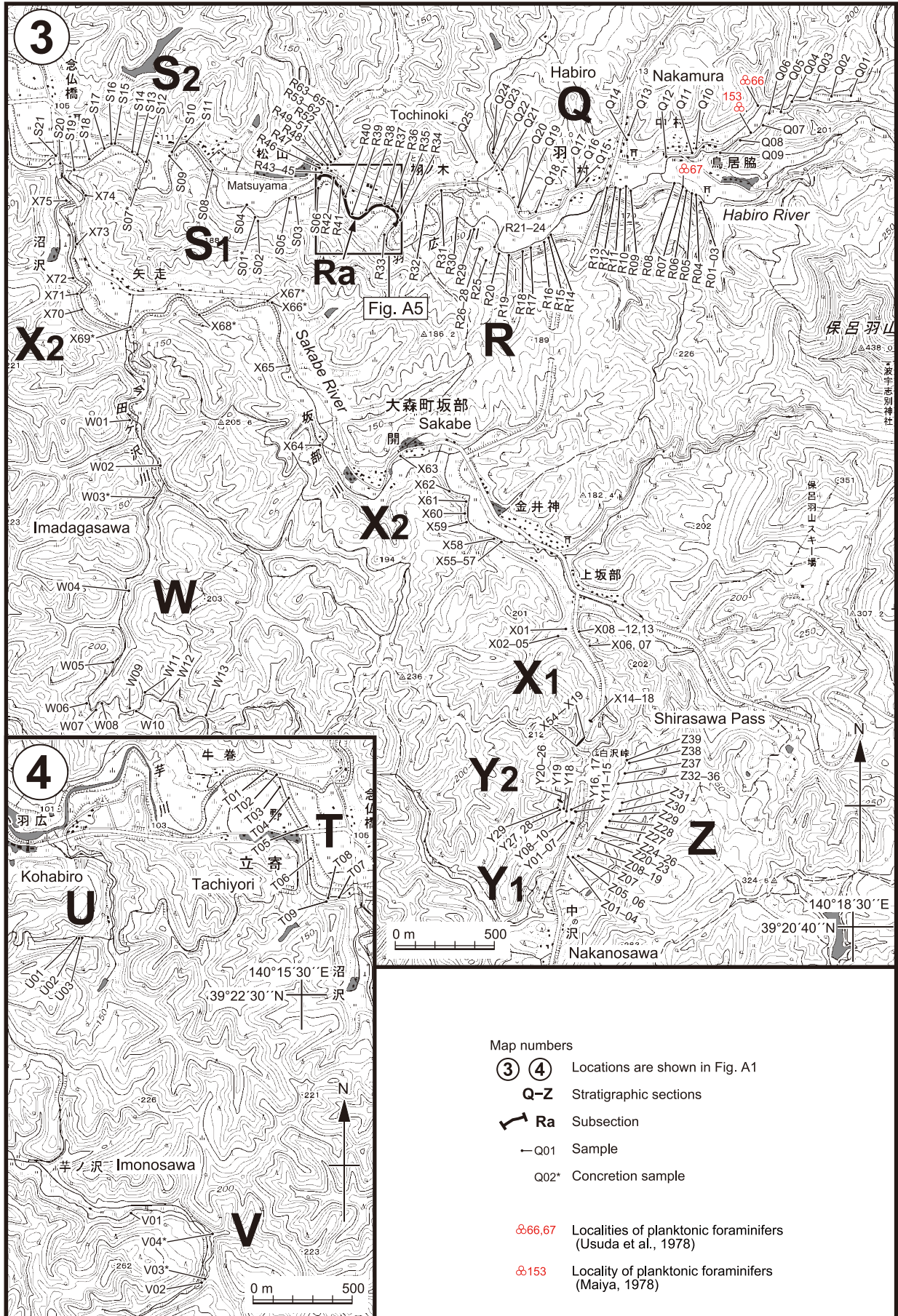


Fig. A4 Map showing the locations of samples in the stratigraphic sections Q–Z. Topographic map “Yasawagi” (1:25,000 in scale) published by the Geospatial Information Authority of Japan.